Locations of NSP3 Targeted Areas

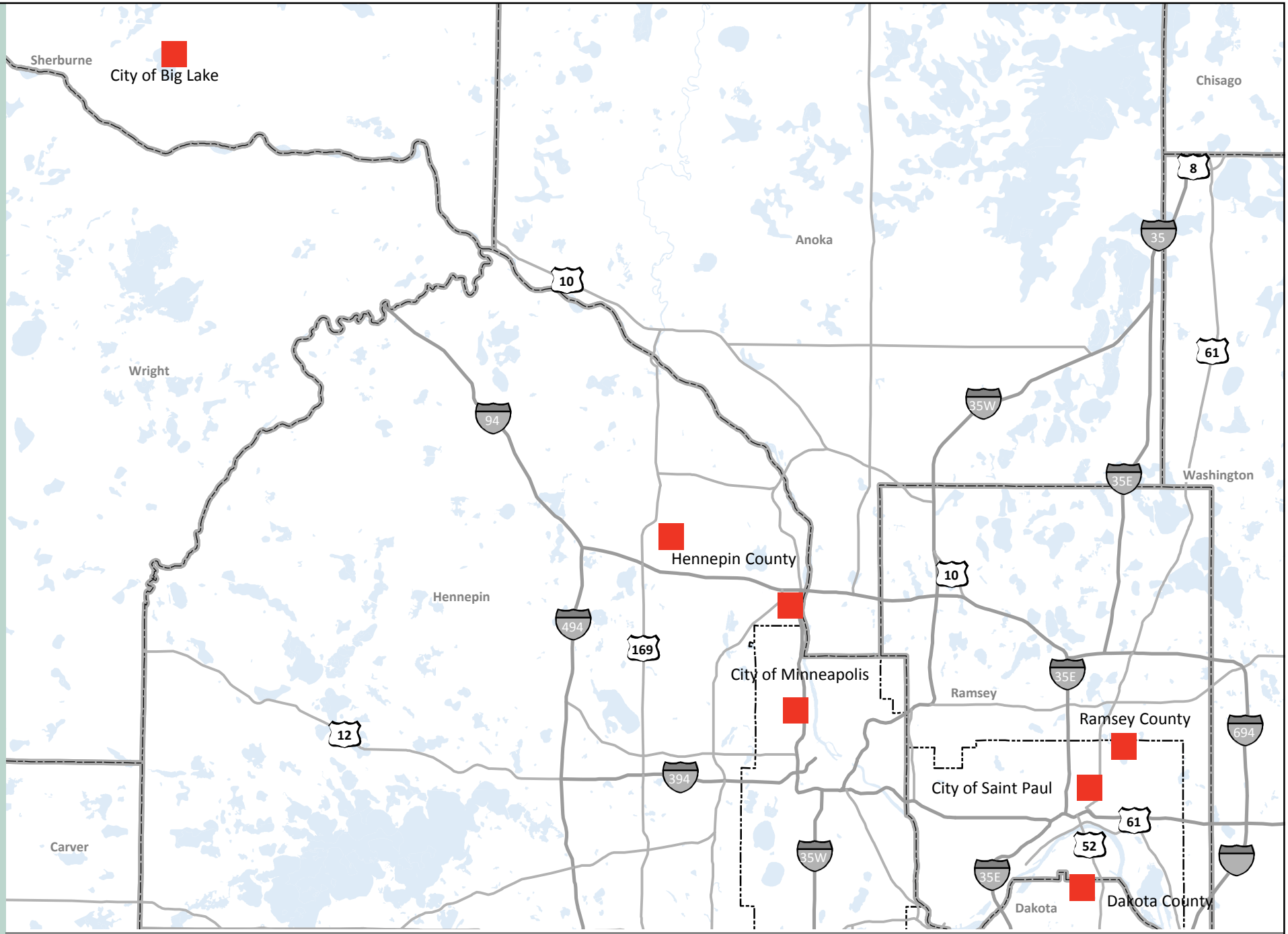

MINNESOTA HOUSING

NSP3 Targeted Area Locations by Subrecipient

Source: Minnesota Housing, Met Council Base Map (NCompass) | Printed 02.18.2011

1

Targeted NSP3 Block Groups for City of Big Lake

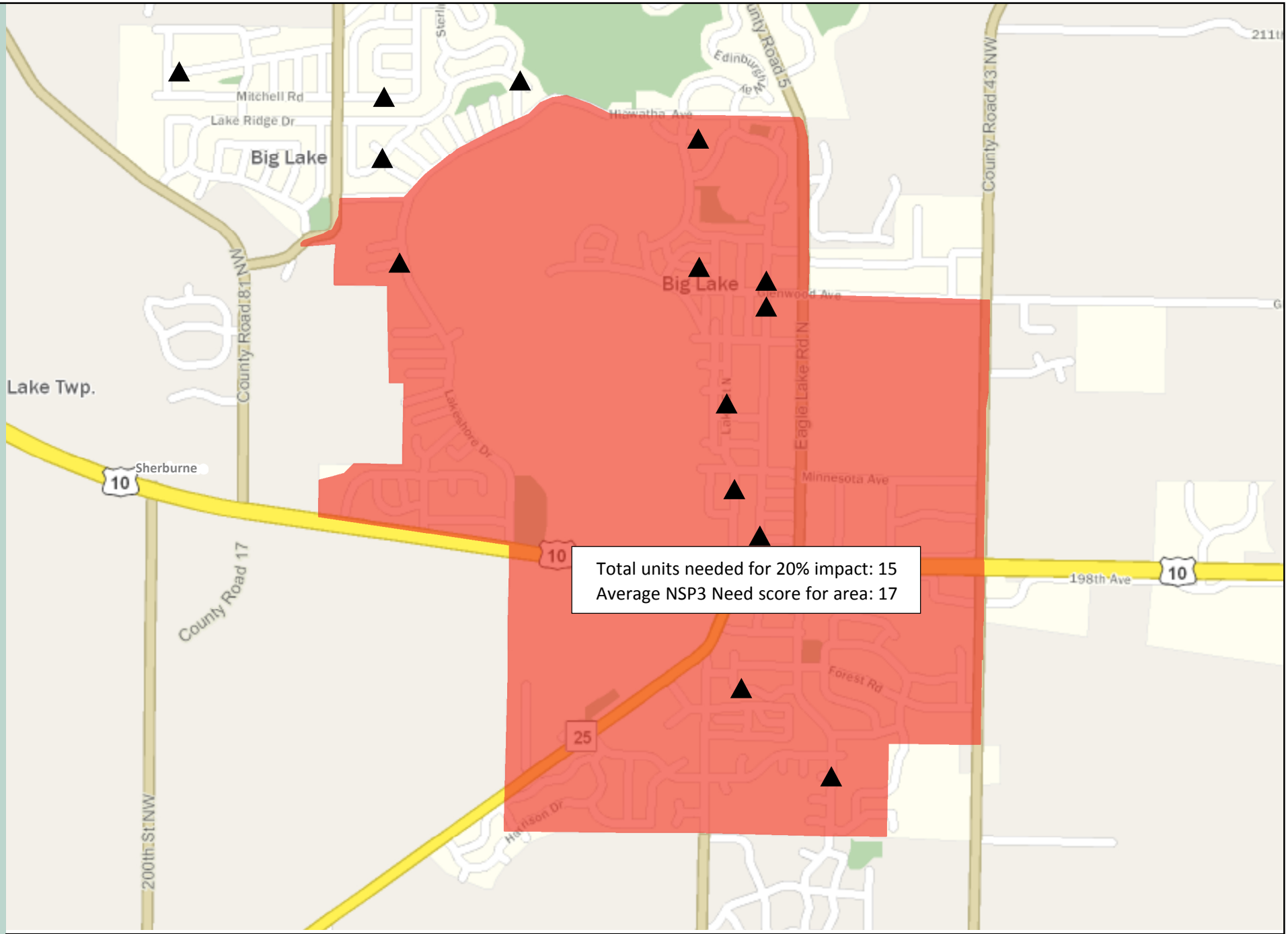

MINNESOTA HOUSING

Primary Targeted Area (with total units needed for 20% impact)

Nearby activities through NSP1

Source: Minnesota Housing, Met Council Base Map (NCompass) | Printed 02.22.2011

2

Targeted NSP3 Block Groups for City of Minneapolis

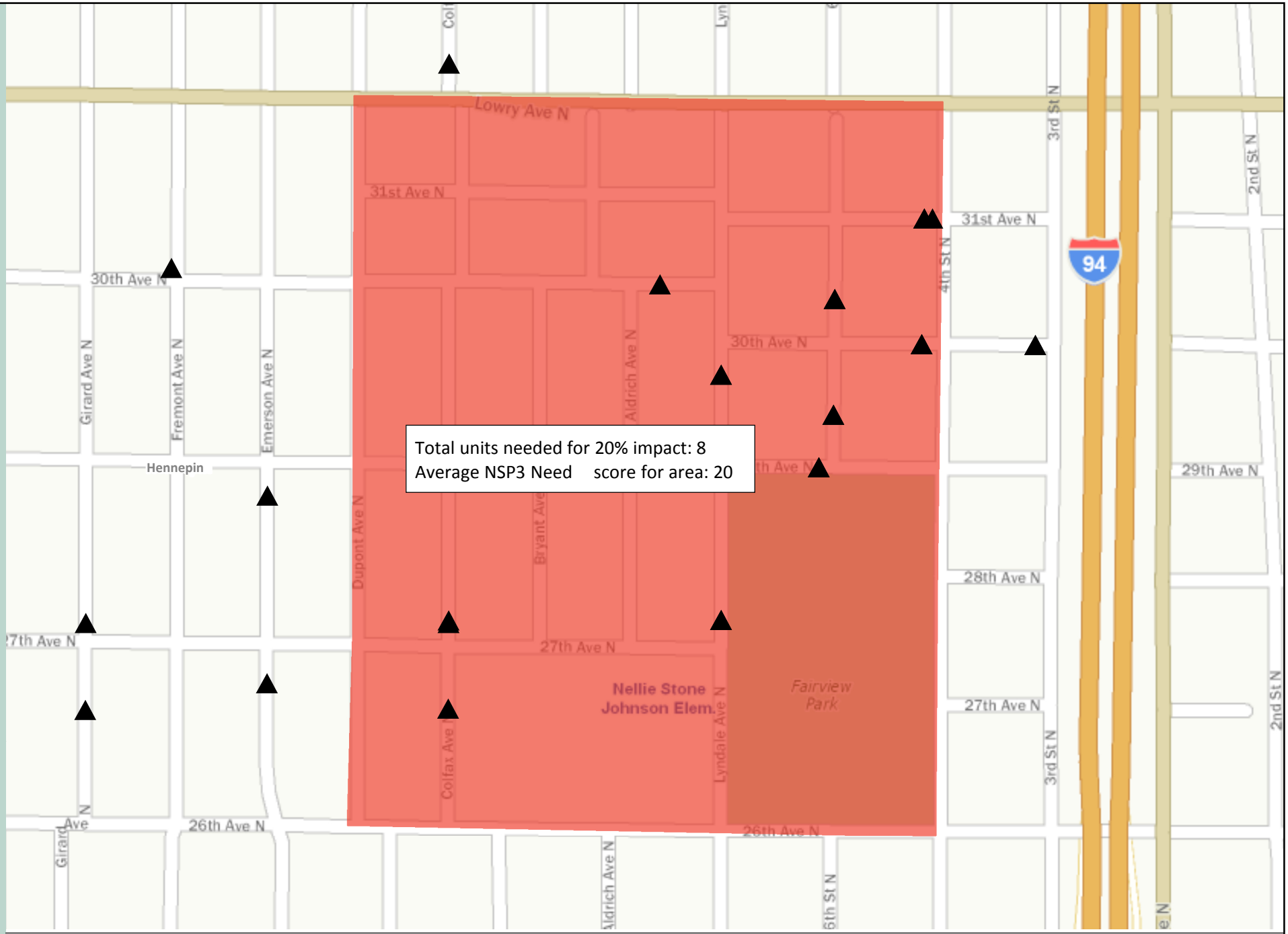

MINNESOTA HOUSING

Primary Targeted Area (with total units needed for 20% impact)

Nearby activities through NSP1

Source: Minnesota Housing, Met Council Base Map (NCompass) | Printed 02.22.2011

3

Targeted NSP3 Block Groups for City of Saint Paul

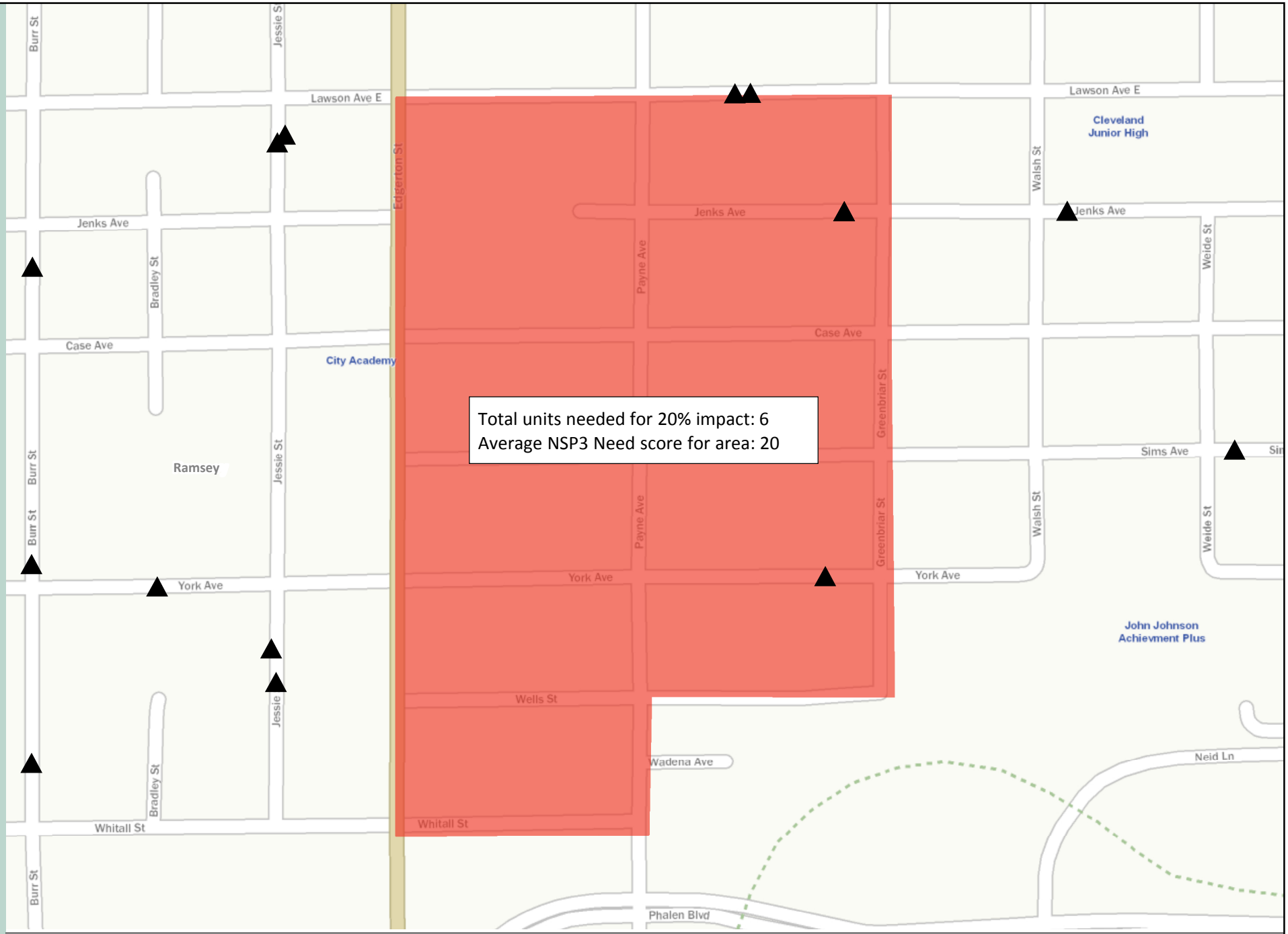

MINNESOTA HOUSING

Primary Targeted Area (with total units needed for 20% impact)

Nearby activities through NSP1

Source: Minnesota Housing, Met Council Base Map (NCompass) | Printed 02.22.2011

4

Targeted NSP3 Block Groups for Dakota County

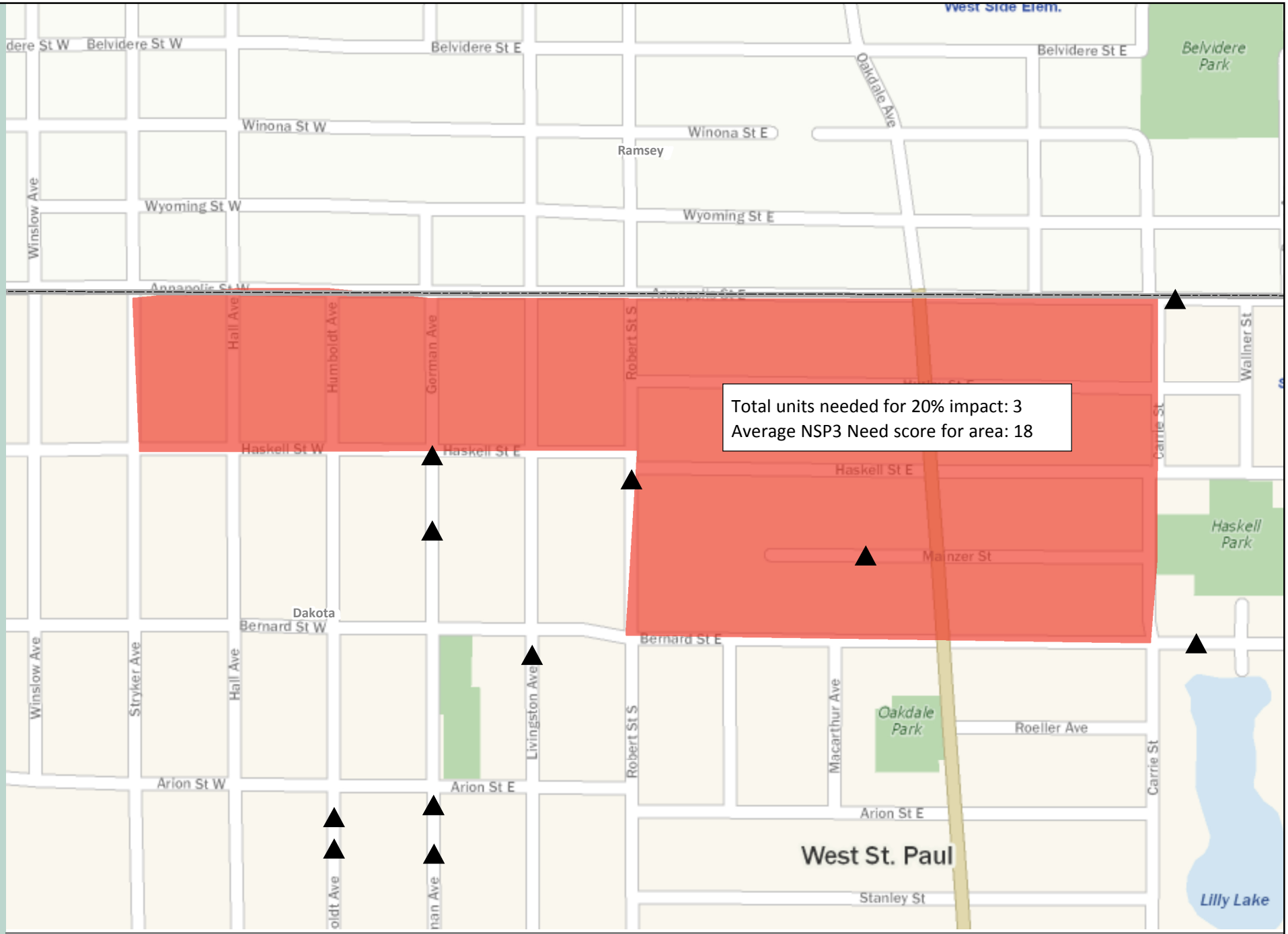

MINNESOTA HOUSING

Primary Targeted Area (with total units needed for 20% impact)

Nearby activities through NSP1

Source: Minnesota Housing, Met Council Base Map (NCompass) | Printed 02.22.2011

5

Targeted NSP3 Block Groups for Hennepin County

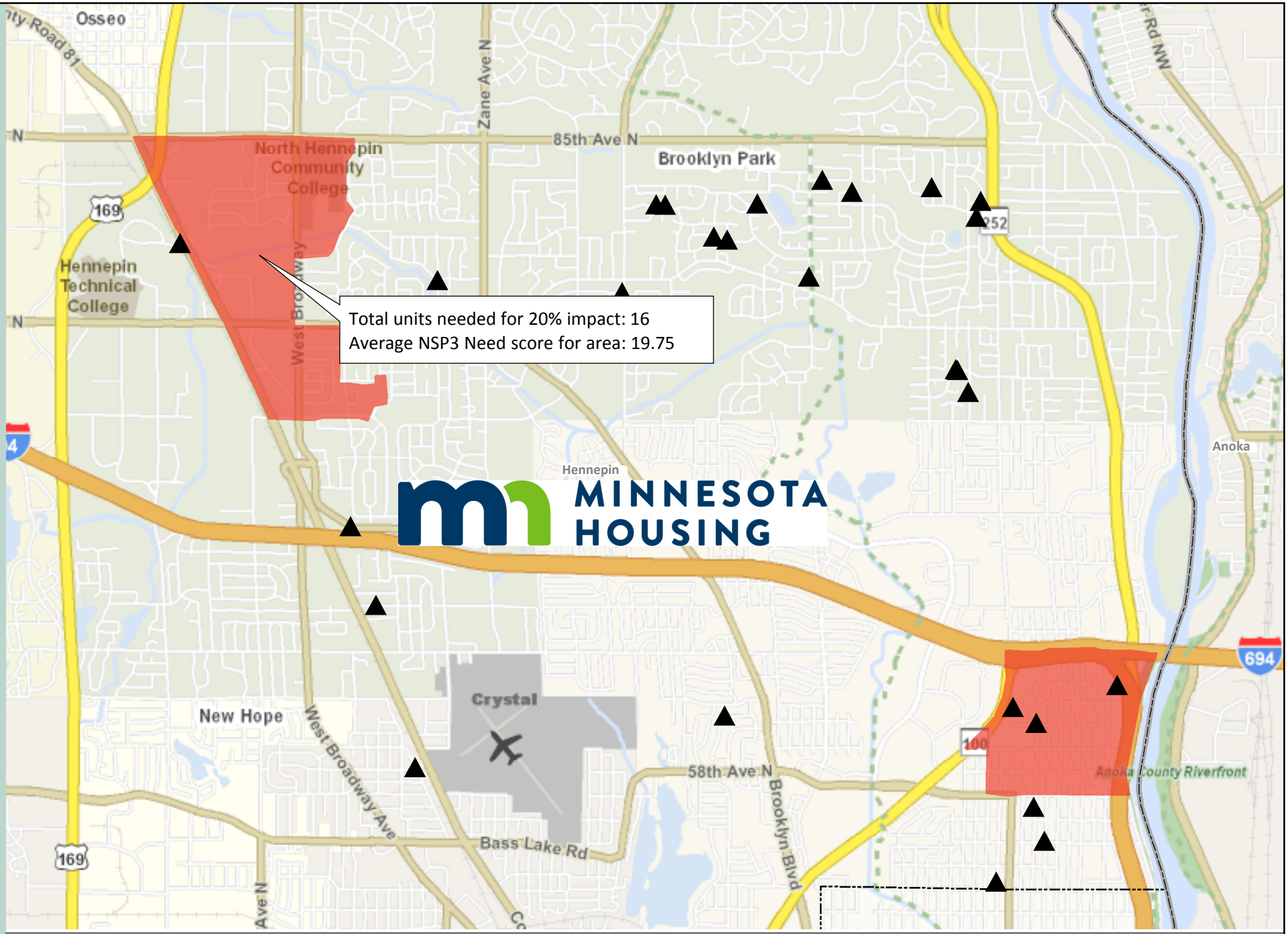

MINNESOTA HOUSING

Primary Targeted Area (with total units needed for 20% impact)

Nearby activities through NSP1

Source: Minnesota Housing, Met Council Base Map (NCompass) | Printed 02.22.2011

6

Targeted NSP3 Block Groups for Ramsey County

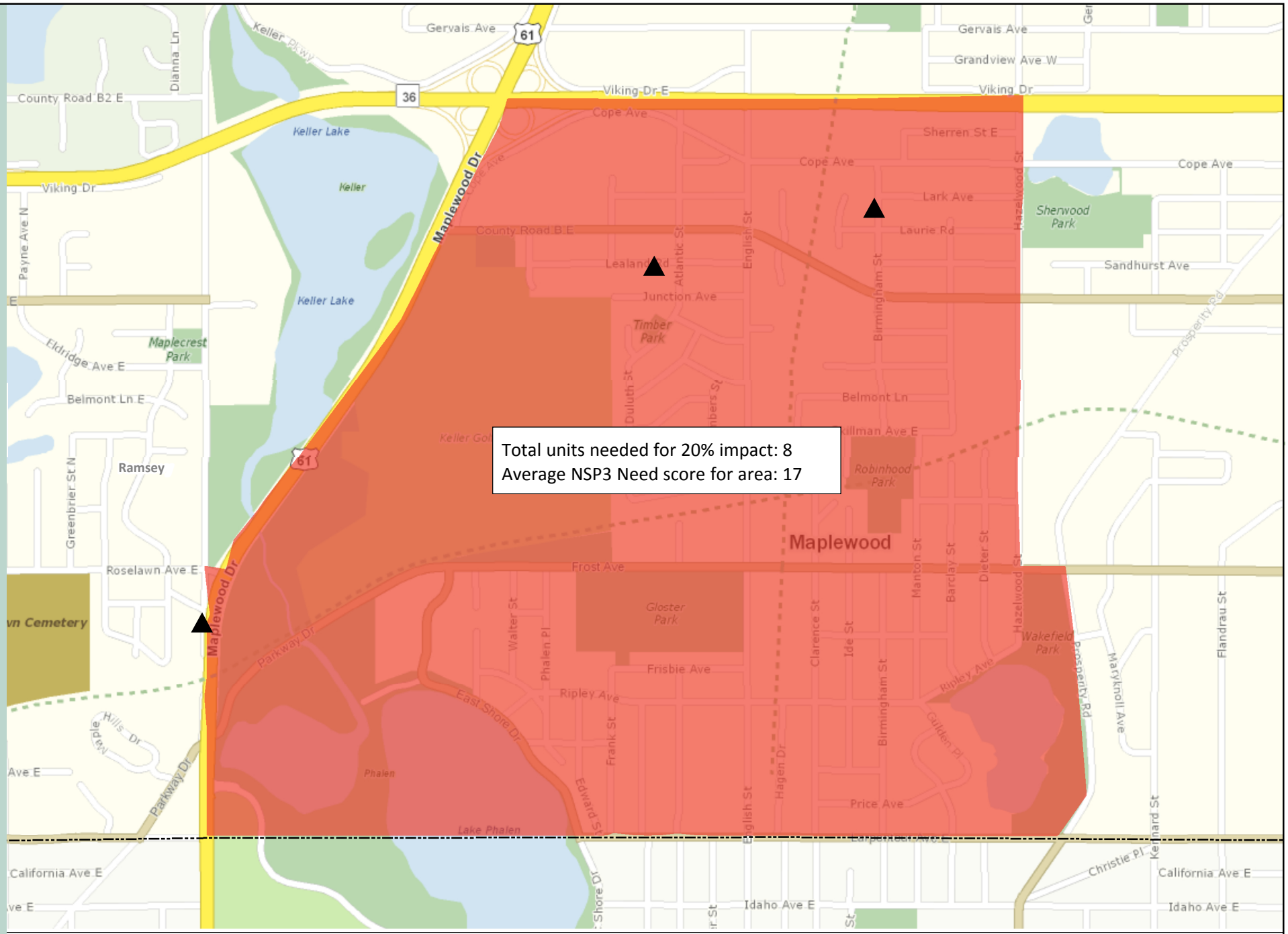

MINNESOTA HOUSING

Primary Targeted Area (with total units needed for 20% impact)

Nearby activities through NSP1

Source: Minnesota Housing, Met Council Base Map (NCompass) | Printed 02.22.2011